


OFFICER DELEGATION SCHEME RECORD OF DECISION

Date:	29/06/21	Ref No:	ENG039
Responsible Officer: Claire Pearce, Clerical Assistant			
Title/Subject matter: Direction Signs for Housing Development at Water Mill Gardens, Kersal Vale Road, Salford for AA Signs			
Budget/Strategy/Policy/Compliance:			
(i) Is the decision within an Approved Budget?	Yes		
(ii) Is the decision in conflict with the council's policies, strategies or relevant service plans?	No		
(iii) Does the decision amend existing or raise new policy issues?	No		
(iv) Is the decision a non-key decision (below £100,000, outside the MO definitions)	Yes		
Is publication still required? (see guidance)	Yes		
Summary: Approval of 6 temporary Direction Signs on street lighting columns. To be sited at various points along A56 Bury New Road / Hilton Lane / Kersal Vale Road as per attached map and signs schedule.			
Options considered:			
Decision: To approve Housing Development Directional signs			
Decision made by:	Signature:	Date:	
D R Giblin Head of Engineering		29/06/2021	

Members Consulted (if applicable) [see note 1 below]		
Cabinet Member		
Lead Member		
Opposition Spokesperson		

Notes

1. Where, in accordance with the requirements of the Officer Delegation Scheme, a Chief Officer consults with the appropriate Cabinet Member they must sign the form so as to confirm that they have been consulted and that they agree with the proposed action. The signature of the Opposition Spokesperson should be obtained if required, to confirm that he/she has been consulted. Please refer to the MO Guidance.
2. **This form must not be used for urgent decisions.**
3. Where there is any doubt, Corporate Directors should err on the side of caution and seek advice from the Council's Monitoring Officer.



Event Details

Reference:	RY21JUL076HD
Name:	Water Mill Gardens
Location:	Kersal Vale Rd Salford
Start Date:	31/07/2021
End Date:	29/01/2022
AA Contact:	0800 7317003
Email Contact:	signs.admin@theaa.com

List of Maps

Bury	2
Salford	3

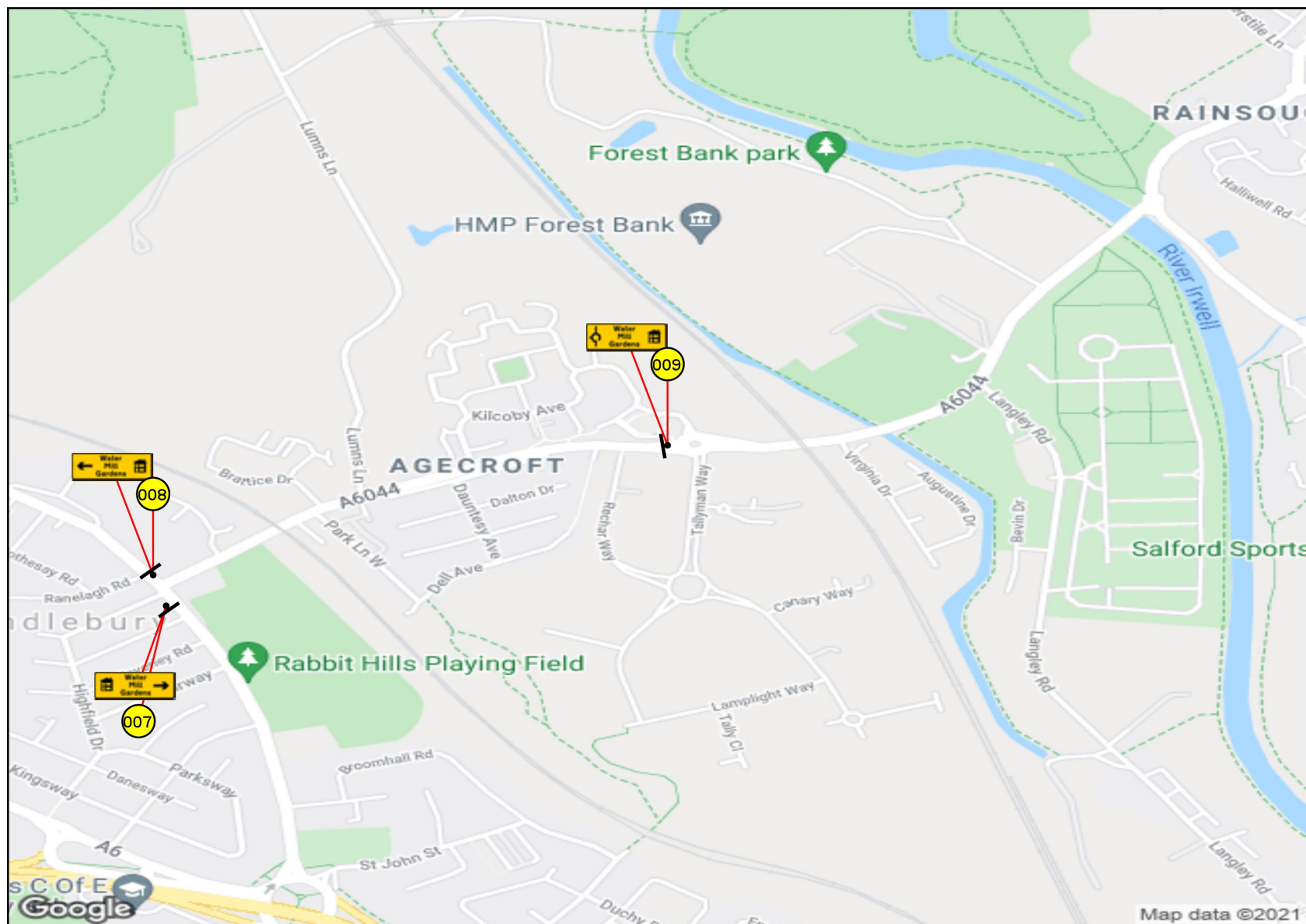
Map Name: Bury

Scale:1:0



Map Name: Salford

Scale:1:0





Event Details

Reference: RY21JUL076HD

Name: Water Mill Gardens

Location: Kersal Vale Rd Salford

Start Date: 31/07/2021

End Date: 29/01/2022

AA Contact: 0800 7317003

Email Contact: signs.admin@theaa.com










Key to Abbreviations

Fixing

Post Clips 'D'	Clip
Long Leg Stand	L/leg
Metal Post	M/post
Post Extension	P/extn
Quick Fit Frame	Q Fit
RSJ Clamps	RSJ
Screwband	S/band
Stand with support plate	S/supp
Wooden Stake	Stake
Standard leg stand	Stand

Fixing Point and Location

Advance Direction Sign	ADS
Bridge	Bri
Car park	C/park
Centre reservation	C/res
Carriageway	C/way
Direction Sign	D/Sign
Junction	Junc
Lamp Column	L/col
Lamp Post (column)	L/post
Lane	La
Local Direction Sign	LDS
Motorway	M/way
Nearside	N/side
North	Nth
Offside	O/side
Post	Post
Roundabout	R/about
Road	Rd
South	Sth
T Junction	T/junct
Traffic Lights	T/lights
Cross Roads	X/rd

Sign No.	Sign Size	Fixing	xht (mm)	Sign Design	Fixing Point and Location	Local Authority
001	1050x360	Screwband	50		L/col A56 Bury New Road onto Hilton Lane	Bury Metro Council
002	1050x360	Screwband	50		L/col A56 Bury New Road onto Hilton Lane	Bury Metro Council
003	1050x360	Screwband	50		L/col Hilton Lane junction A56 Bury New Road	Bury Metro Council
004	1050x360	Screwband	50		L/col Hilton Lane junction Kersall Road	Bury Metro Council
005	1050x360	Screwband	50		L/col Rainscough Brow onto Kersal Vale Road	Bury Metro Council
006	1050x360	Screwband	50		L/col A6044 onto Kersal Vale Road	Bury Metro Council
007	1050x360	Screwband	50		L/col A666 onto Agecroft Road	Salford City Council
008	1050x360	Screwband	50		L/col A666 onto Agecroft Road	Salford City Council
009	1050x360	Screwband	50		L/col Agecroft Road junction Kilcoby Avenue	Salford City Council